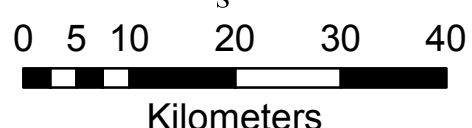
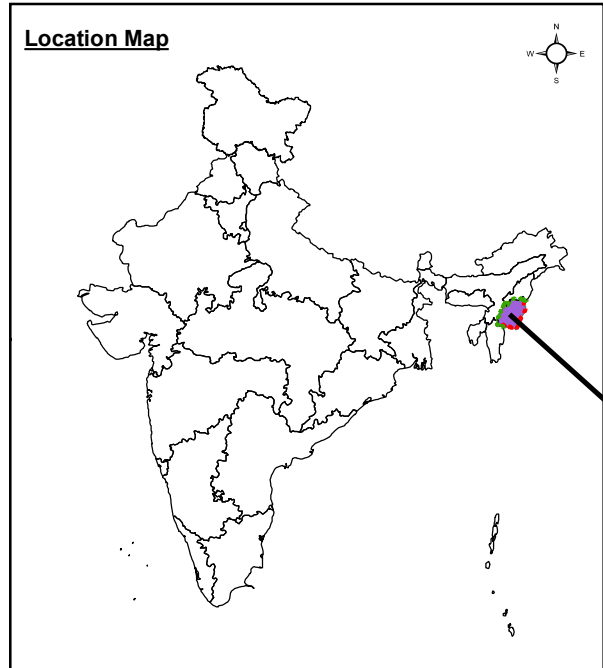
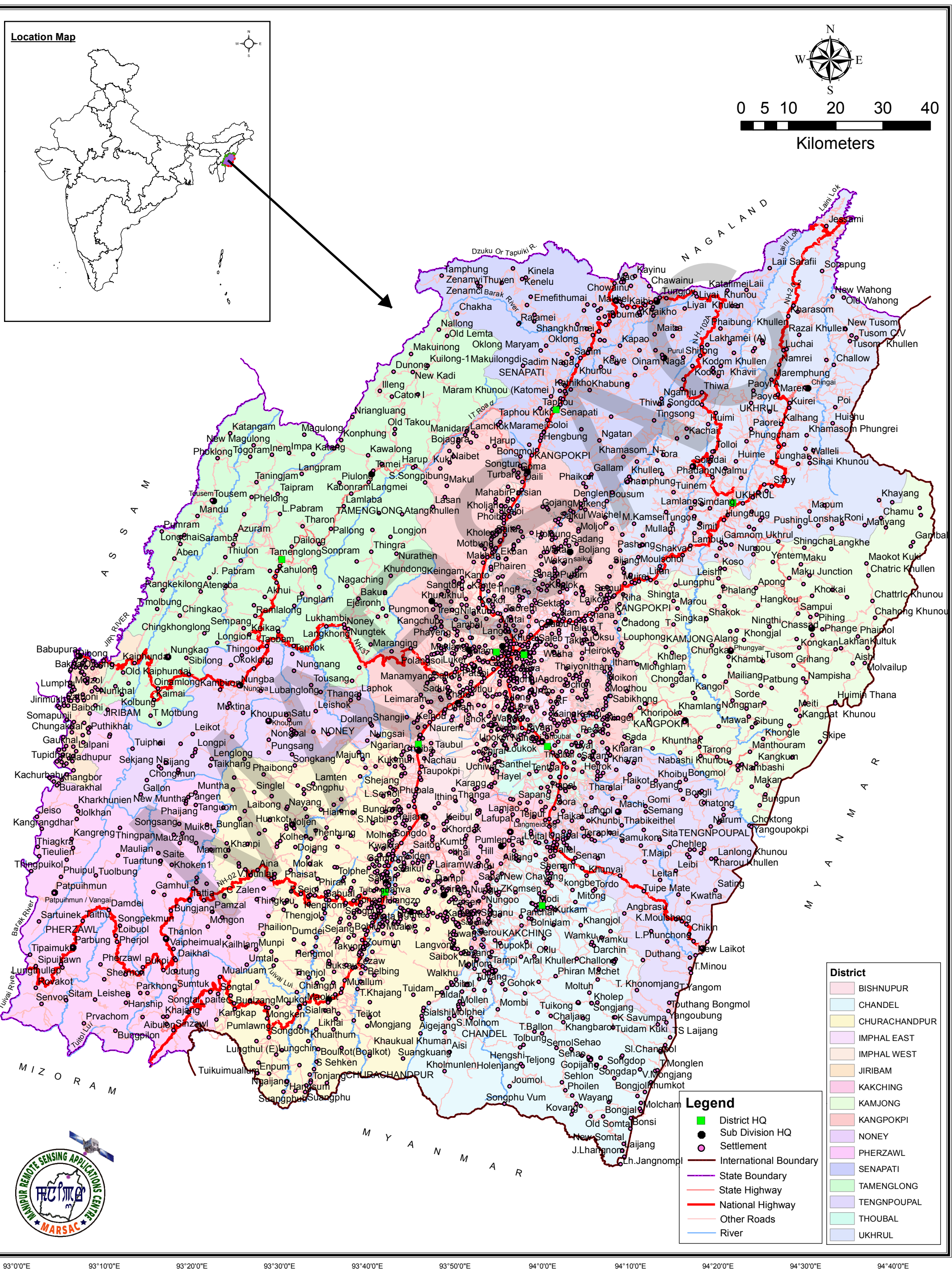


# MAP OF MANIPUR

93°0'0"E 93°10'0"E 93°20'0"E 93°30'0"E 93°40'0"E 93°50'0"E 94°0'0"E 94°10'0"E 94°20'0"E 94°30'0"E 94°40'0"E



District	
[Pink]	BISHNUPUR
[Light Blue]	CHANDEL
[Yellow]	CHURACHANDPUR
[Light Purple]	IMPHAL EAST
[Light Orange]	IMPHAL WEST
[Light Green]	JIRIBAM
[Light Blue-Gray]	KAKCHING
[Light Green]	KAMJONG
[Light Orange]	KANGPOKPI
[Light Purple]	NONEY
[Light Purple]	PERHAWL
[Light Blue]	SENAPATI
[Light Green]	TAMENGLONG
[Light Purple]	TENGNPOUPAL
[Light Green]	THOUBAL
[Light Blue]	UKHRUL

Legend	
[Green Square]	District HQ
[Black Dot]	Sub Division HQ
[Pink Dot]	Settlement
[Red Line]	International Boundary
[Purple Line]	State Boundary
[Orange Line]	State Highway
[Red Line]	National Highway
[Orange Line]	Other Roads
[Blue Line]	River

